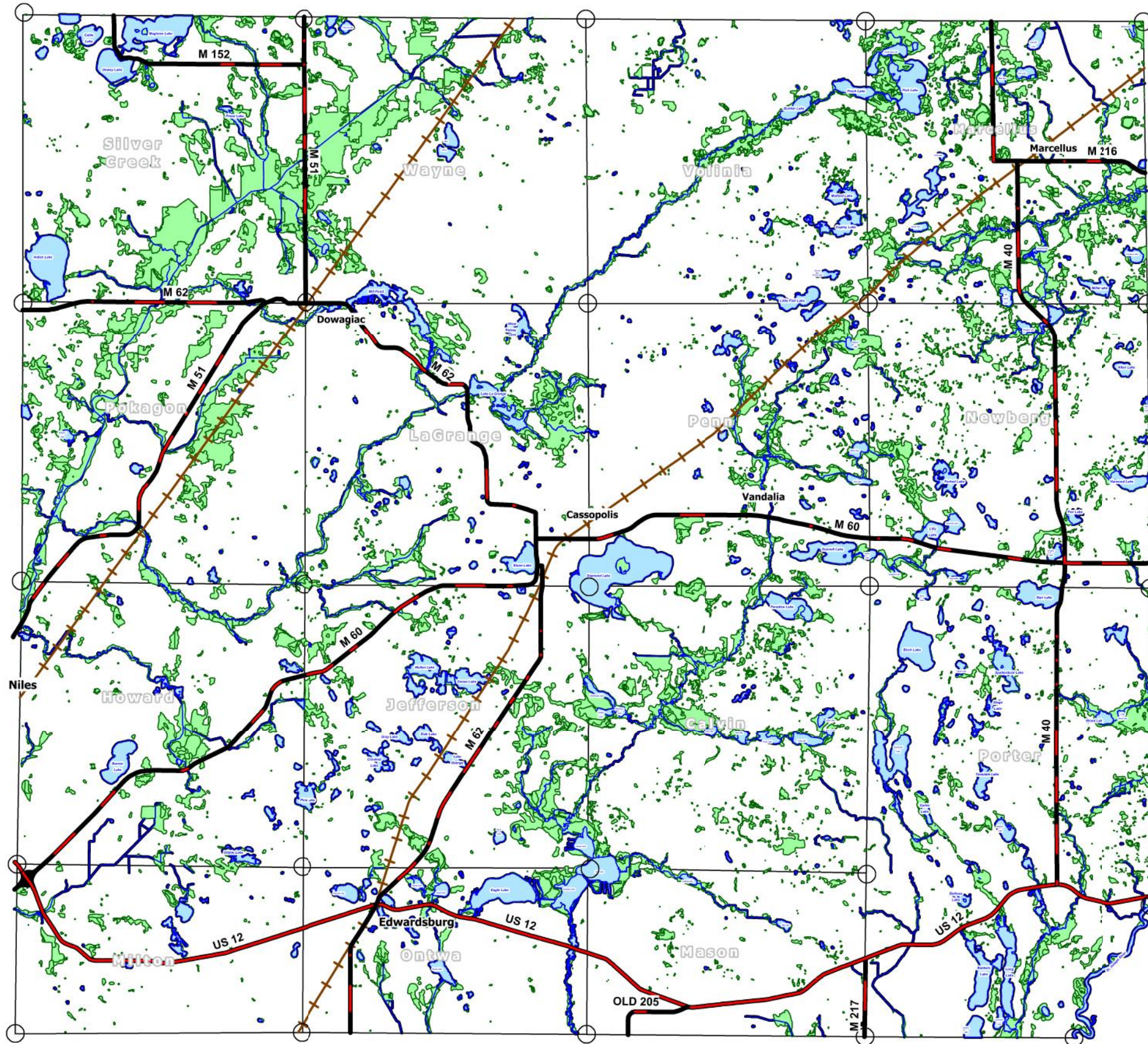






CASS COUNTY FUTURE LAND USE MAP 2 RESOURCE CONSERVATION OVERLAY AREA

Cass County Master Plan



RESOURCE CONSERVATION OVERLAY AREA LEGEND

-  Rivers and Streams
-  Lakes and Ponds
-  Resource Conservation Area
-  Township Boundary

July 1, 2014
Data Source: For Wetlands - National Fish and Wildlife Service (www.fws.gov/nwi)

