

MARCELLUS TOWNSHIP ZONING MAP

Adopted November 17, 1998
Printed on August 21, 2002

Zoning Legend









-  Agricultural Production
-  Agricultural-Residential
-  Commercial
-  Highway Development
-  Industrial
-  Multiple Family Residential
-  Single Family Residential
-  Village of Marcellus

Information contained herein is provided for reference purposes only and should be confirmed with the appropriate local agency. Cass County assumes no responsibility for errors and/or omissions.



Scale: 1 inch equals 3,300 feet

Road/Rail Legend

-  U.S. Highways
-  State Highways
-  County Primary Roads
-  County Local Roads
-  City/Village Major Roads
-  City/Village Local Roads
-  Not Defined
-  Railroads

Copyright 2002 Cass County, Michigan.
All Rights Reserved.

**Cass County
Information Systems**

Kerry Collins, Director
(269) 445-4432

