





CALVIN TOWNSHIP

ZONING MAP

Adopted: October 9, 2008

| Zoning Legend | |
|---|------------------|
|  | A-1 Agricultural |
|  | A-2 Agricultural |
|  | Business |
|  | Residential |

Scale: 1 inch equals 4,850 feet

Information contained herein is provided for reference purposes only and should be confirmed with the appropriate local agency. Cass County assumes no responsibility for errors and/or omissions.

*Copyright 2011 Cass County, Michigan.
All Rights Reserved.*

Cass County
Information Systems
 Kerry Collins, Director
 (269) 445-4432

